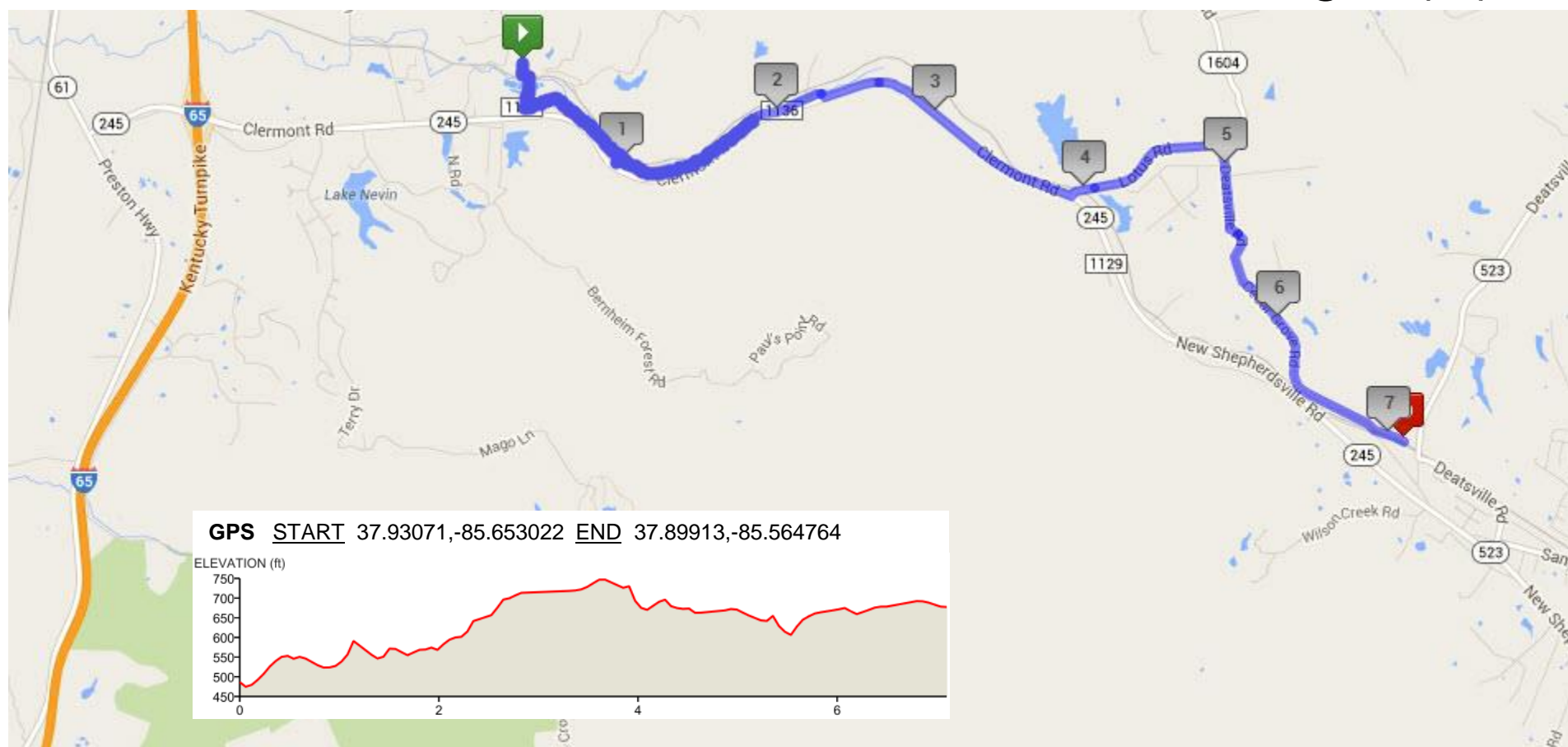


## 7.1 Miles - The Chase Begins

## Leg 1 (D)



The majority of this leg is run on a trail / abandoned road while the remainder is on quiet country lanes.

**0.0 mi.** - Start at Jim Beam Visitor Center

**0.3 mi.** - Just beyond RR tracks, turn left into trailhead parking lot and take trail directly in front of you into the woods

**2.6 mi.** - Begin steeper part of the climb – stay on trail...do not exit onto road

**4.0 mi.** - As trail ends, turn left on KY-1604 at the sign for Four Roses

**4.9 mi.** - Turn right on Deatsville Road

**7.1 mi.** - Exchange just before KY-523

**VANS** - Take KY-245 S out of Jim Beam. At about 5.5 miles, turn left onto Deatsville Loop. Take first left over RR tracks and right onto Cedar Grove Rd. Park beyond the exchange at C & S Woodworking.

## 7.4 Miles - Samuels Loop

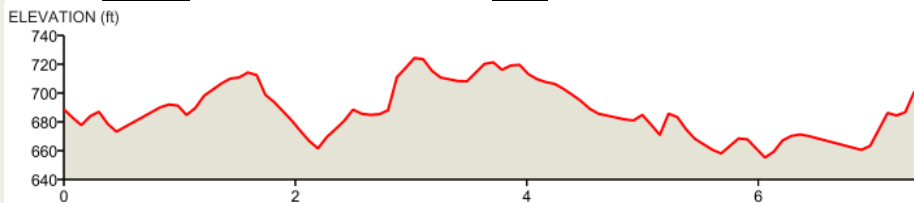
# Leg 2 (M)

Early part of this leg keeps you on country roads, then a long stretch on the shoulder of a state highway before turning off the main road to the exchange.

- 0.3 mi.** - Turn right and then a quick left
- 0.9 mi.** - Follow road around curve to right
- 1.0 mi.** - Take a left on KY-3207
- 2.1 mi.** - Follow KY-3207 (Samuels Rd) for roughly a mile. Stay right at intersection with KY-509 (Samuels Loop) and continue on KY-509 to KY-245.
- 2.7 mi.** - Turn left on KY-245 and follow for 4.3 miles
- 3.8 mi.** - Pass Flaget Memorial Hospital
- 7.1 mi.** - Turn left onto Withrow Ct.
- 7.4 mi.** - Exchange on Withrow Ct. near Guthrie Opportunity Center

**VANS** - Re-enter KY-245. **DO NOT FOLLOW RUNNERS ON WITHROW.** Continue on KY-245 and turn left on Nutter Drive. Parking on left in Guthrie Opportunity Center parking lot.

**GPS** START 37.899130,-85.564764 END 37.833866,-85.473694

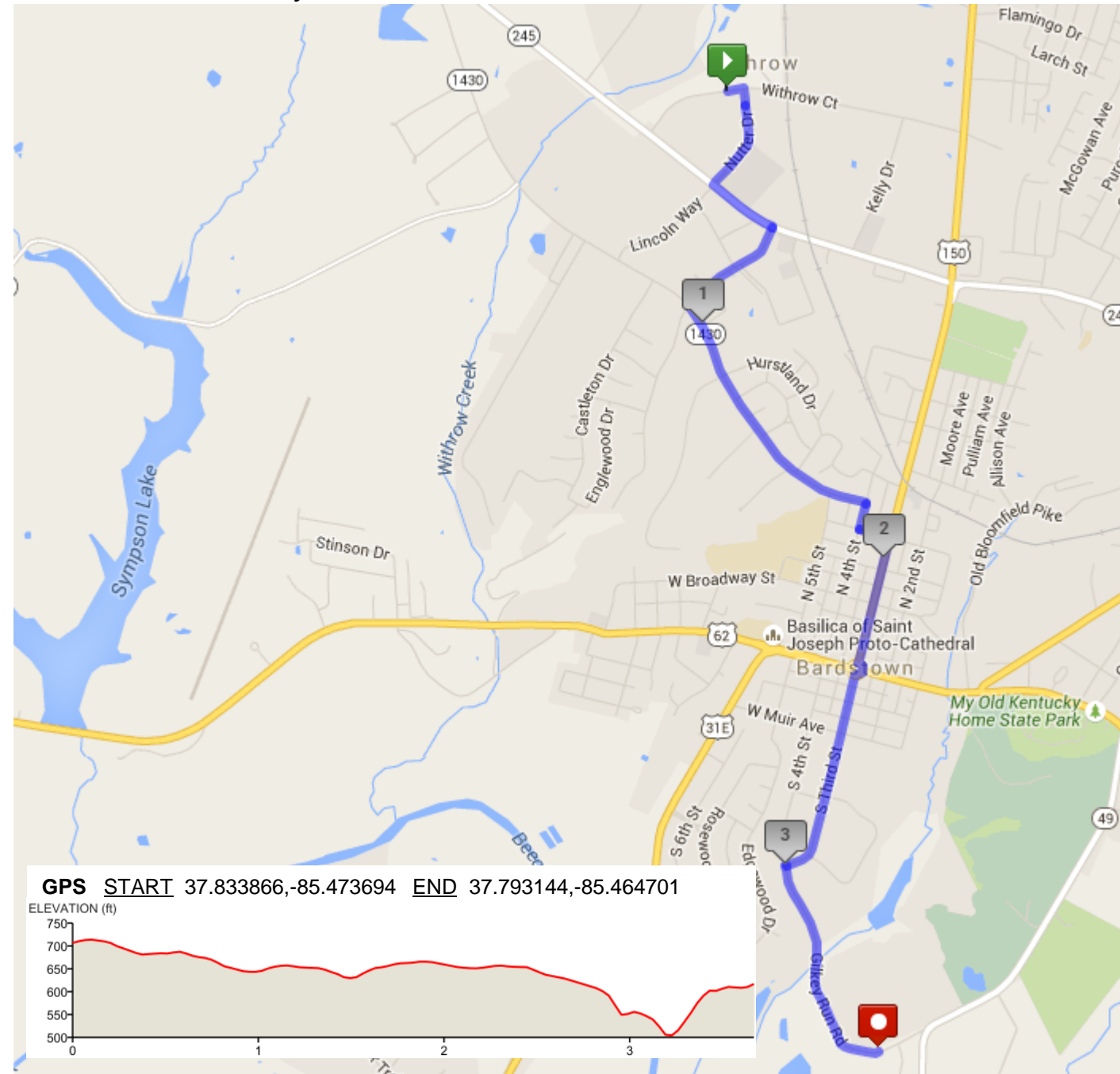


# 3.6 Miles - Stairway to Heaven Hill

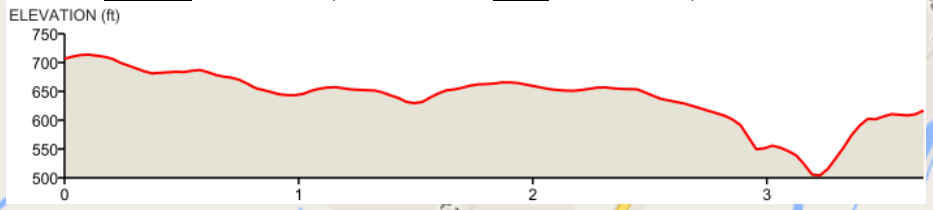
# Leg 3 (E)

Leg begins on outskirts of town and then winds through the Bourbon Capital of the World - Bardstovn, KY.

- 0.0 mi.** - Begin route on Withrow Ct.
- 0.1 mi.** - Turn right on Nutter Dr.
- 0.3 mi.** - Turn left onto Hwy 245
- 0.5 mi.** - Turn right onto Chambers (crossing Hwy 245 at a traffic light)
- 0.9 mi.** - Turn left on Templin
- 1.7 mi.** - Turn right on 4th Street, a quick left on Beall Street, and then a right on 3rd Street.
- 1.9 mi.** - Turn right on 3rd Street and continue as you carefully go around the town circle and cross Stephen Foster Ave.
- 3.0 mi.** - 3rd Street ends and you turn left on Gilkey Run Rd. - very steep!
- 3.6 mi.** - Hand off at the wonderful Heaven Hill Bourbon Heritage Center



**GPS START** 37.833866,-85.473694 **END** 37.793144,-85.464701



## 5.2 Miles - Little Pottershop of Horrors!

## Leg 4 (D)

After a hairy start, most of this leg is run on thin country roads.

**0.0 mi.** - Exit distillery and continue straight onto KY-49 (Loretto Rd / Parkview Ave)

**1.3 mi.** - Turn right at US-150 (Springfield Rd / E Stephen Foster Ave) @ McDonalds

**SPECIAL NOTE** Carefully cross and run with traffic for this short distance

**1.4 mi.** - Slight right at Pottershop Loop Rd (first right)

**1.8 mi.** - Right at Pottershop Rd

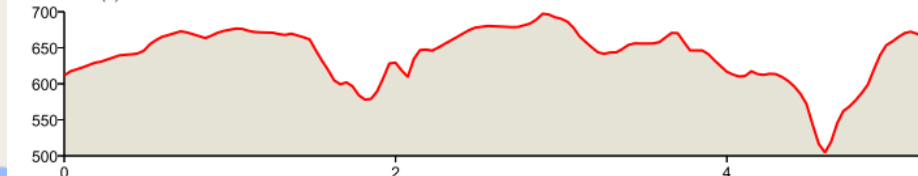
**3.0 mi.** - Cross under Blue Grass Parkway.

**5.2 mi.** - Exchange zone at Greer Lane

**VANS** - Do not follow runners! At 1.3 miles (McDonalds) continue on US-150 for 4.2 miles before turning right on Hwy-605 (Manton Rd). Take second right onto Greer Lane. Park on RIGHT side of Greer only. Absolutely NO parking on left side of road or in driveways.

**GPS START** 37.793144,-85.464701 **END** 37.762910,-85.423520

ELEVATION (ft)

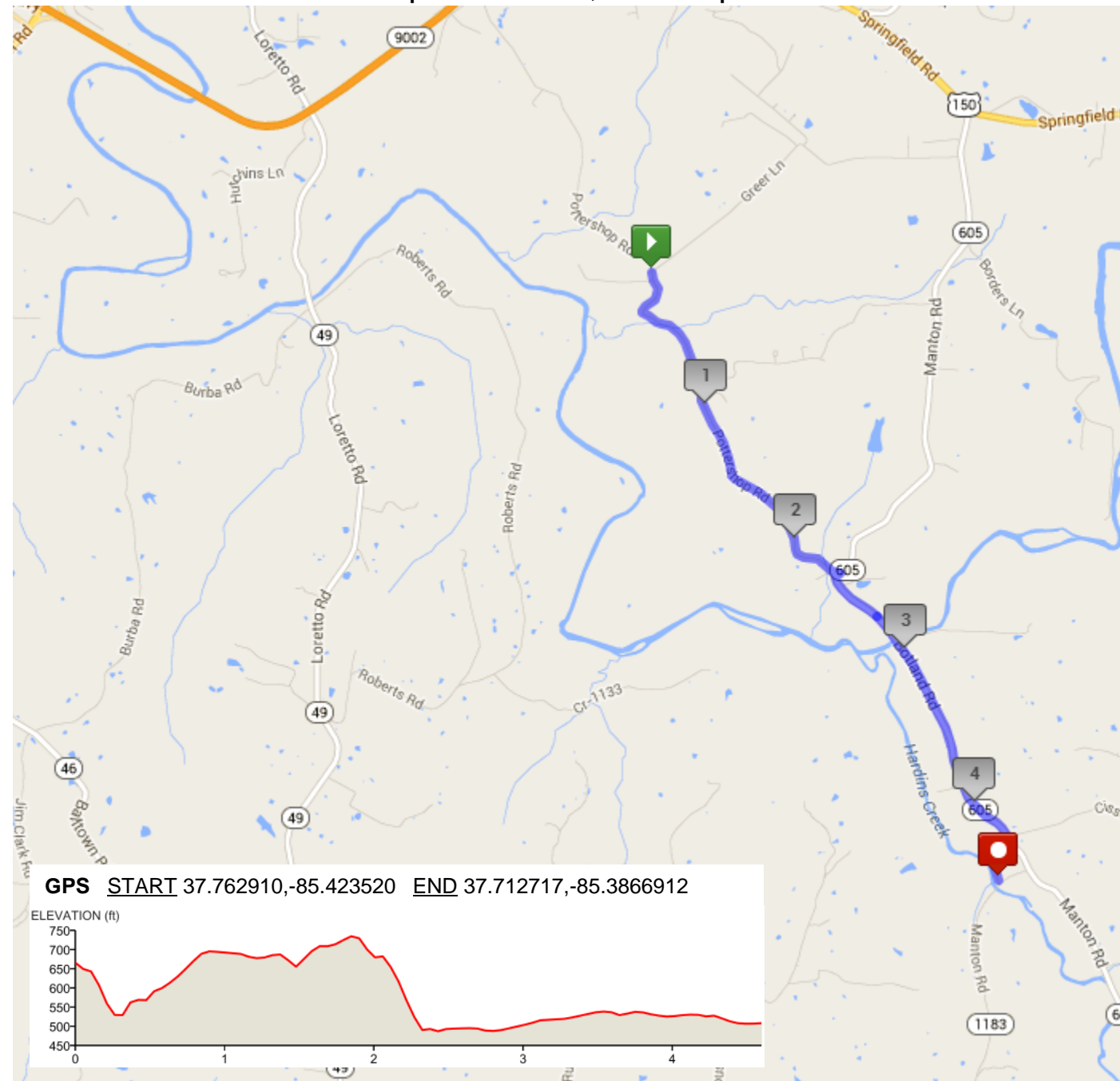


## 4.6 Miles - Little Pottershop of Horrors, the Sequel

# Leg 5 (D)

The country roads get thinner and lonelier.

- 0.0 mi.** - Start at Greer Lane and continue on Pottershop Rd
- 1.9 mi.** - Begin steep descent with amazing view
- 2.4 mi.** - Turn right on KY-605, - but there is no sign. Be careful! You cannot see far up KY-605 for oncoming traffic. Stay on the right until you round the immediate curve
- 2.8 mi.** - Enter Washington County
- 4.2 mi.** - Turn right on KY-1183 and run into the community of Manton
- 4.6 mi.** - Exchange is on KY-1183 just past Holy Rosary Church



## 6.2 Miles - Wax On

# Leg 6 (M)

More of the same...thin country roads with not a soul in sight until you reach the always festive Makers Mark. Use caution from mile 2 to 3, as KY-152 is thin and does have some traffic.

- 0.0 mi.** - Take immediate left on KY-1183 (Manton Spur Rd)
- 0.2 mi.** - Turn right on KY-605 (Manton-Loretto Rd)
- 2.5 mi.** - At stop sign, turn right on KY-152 (no sign) and immediately cross a bridge
- 3.1 mi.** - Rock-faced hill on your left, prepare to turn left when it opens up again
- 3.3 mi.** - Turn left on the first road you reach - Maker's Mark Rd. It is easy to miss. If you miss this turn, you will cross a concrete bridge ... turn around!
- 5.4 mi.** - Continue straight across bridge (another road shoots off to the left)
- 5.9 mi.** - Cross bridge and turn right into Maker's Mark Distillery
- 6.2 mi.** - Exchange at entrance to sidewalk

