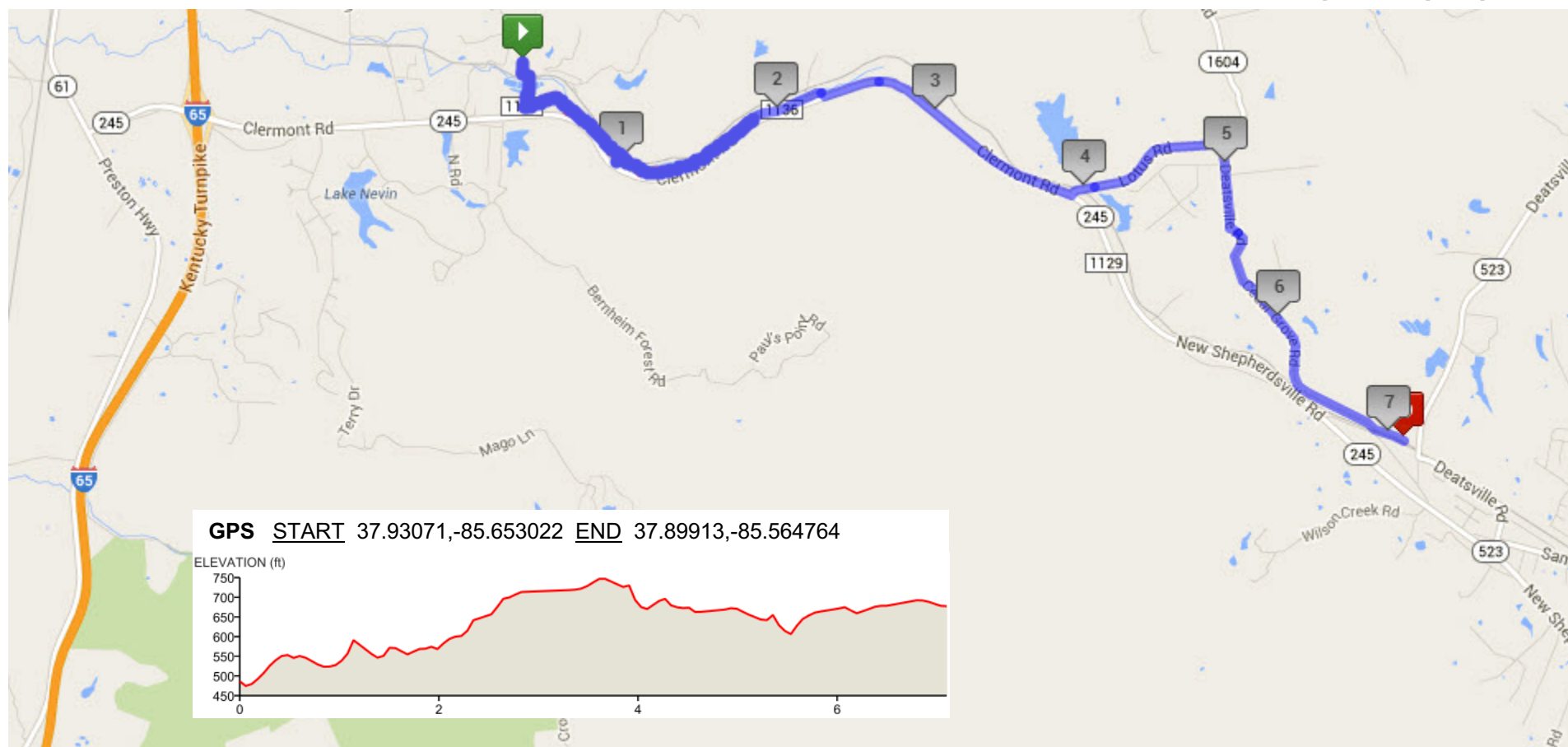


7.1 Miles - The Chase Begins

Leg 1 (D)



The majority of this leg is run on a trail / abandoned road while the remainder is on quiet country lanes.

0.0 mi. - Start at Jim Beam Visitor Center

0.3 mi. - Just beyond RR tracks, turn left into trailhead parking lot and take trail directly in front of you into the woods

2.6 mi. - Begin steeper part of the climb – stay on trail...do not exit onto road

4.0 mi. - As trail ends, turn left on KY-1604 at the sign for Four Roses

4.9 mi. - Turn right on Deatsville Road

7.1 mi. - Exchange just before KY-523

VANS - Take KY-245 S out of Jim Beam. At about 5.5 miles, turn left onto Deatsville Loop. Take first left over RR tracks and right onto Cedar Grove Rd. Park beyond the exchange at C & S Woodworking.

7.4 Miles - Samuels Loop

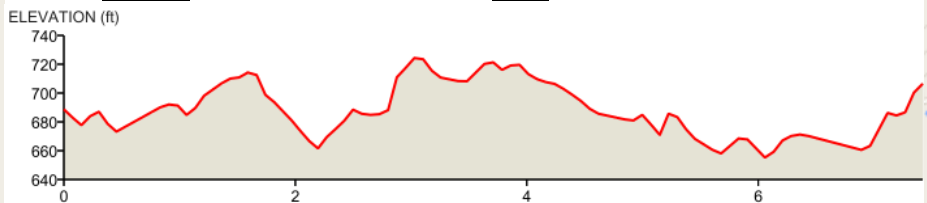
Leg 2 (M)

Early part of this leg keeps you on country roads, then a long stretch on the shoulder of a state highway before turning off the main road to the exchange.

- 0.3 mi.** - Turn right and then a quick left
- 0.9 mi.** - Follow road around curve to right
- 1.0 mi.** - Take a left on KY-3207
- 2.1 mi.** - Follow KY-3207 (Samuels Rd) for roughly a mile. Stay right at intersection with KY-509 (Samuels Loop) and continue on KY-509 to KY-245.
- 2.7 mi.** - Turn left on KY-245 and follow for 4.3 miles
- 3.8 mi.** - Pass Flaget Memorial Hospital
- 7.1 mi.** - Turn left onto Withrow Ct.
- 7.4 mi.** - Exchange on Withrow Ct. near Guthrie Opportunity Center

VANS - Re-enter KY-245. **DO NOT FOLLOW RUNNERS ON WITHROW.** Continue on KY-245 and turn left on Nutter Drive. Parking on left in Guthrie Opportunity Center parking lot.

GPS START 37.899130,-85.564764 END 37.833866,-85.473694

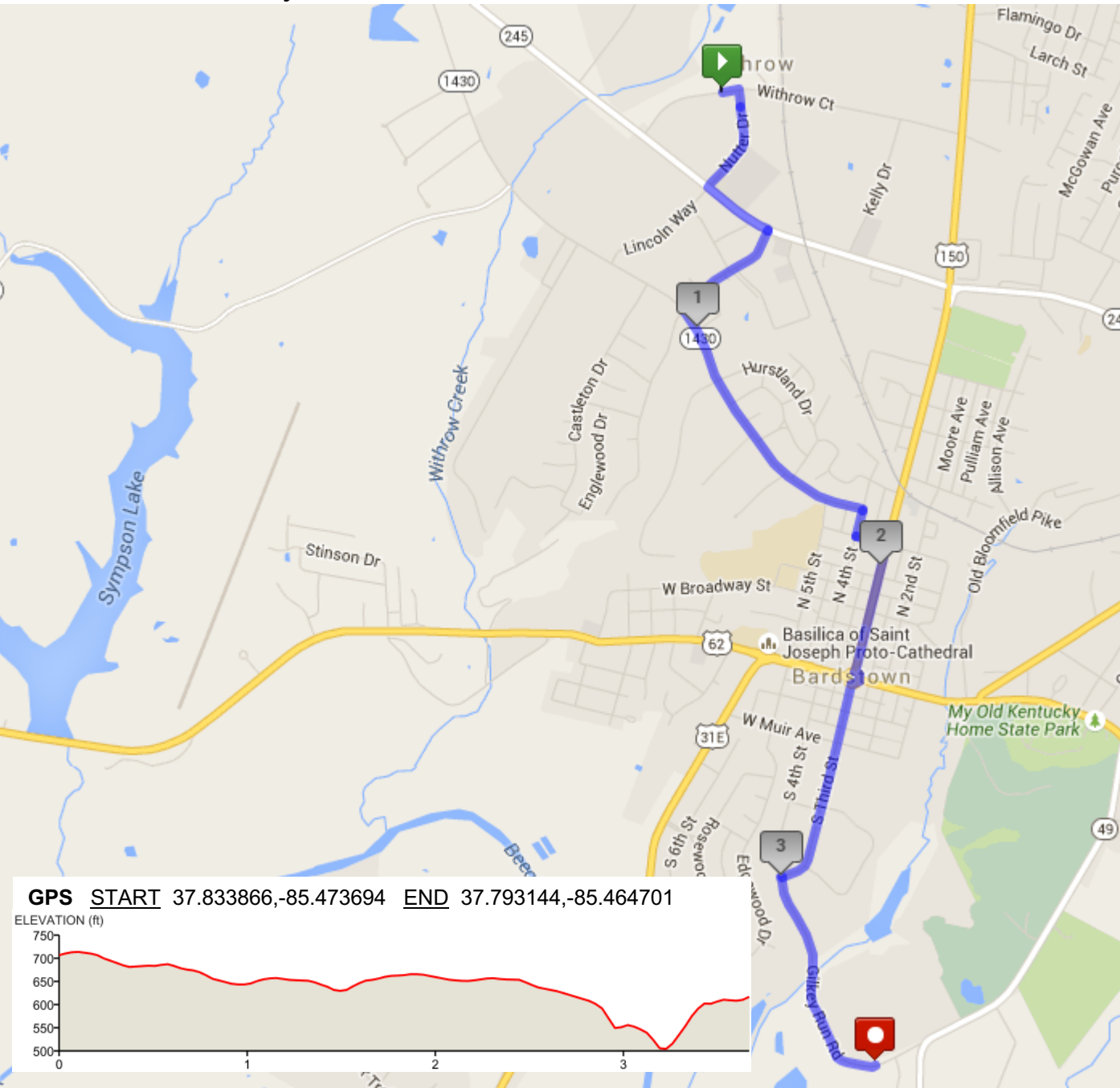


3.6 Miles - Stairway to Heaven Hill

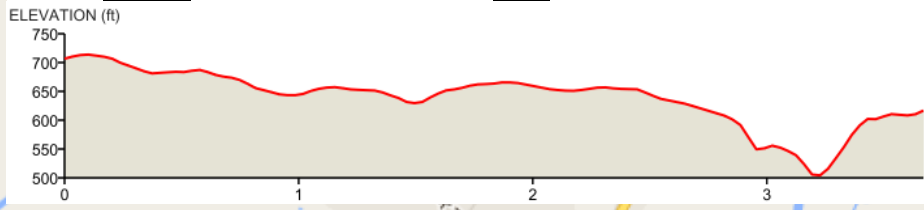
Leg 3 (E)

Leg begins on outskirts of town and then winds through the Bourbon Capital of the World - Bardstow, KY.

- 0.0 mi.** - Begin route on Withrow Ct.
- 0.1 mi.** - Turn right on Nutter Dr.
- 0.3 mi.** - Turn left onto Hwy 245
- 0.5 mi.** - Turn right onto Chambers (crossing Hwy 245 at a traffic light)
- 0.9 mi.** - Turn left on Templin
- 1.7 mi.** - Turn right on 4th Street, a quick left on Beall Street, and then a right on 3rd Street.
- 1.9 mi.** - Turn right on 3rd Street and continue as you carefully go around the town circle and cross Stephen Foster Ave.
- 3.0 mi.** - 3rd Street ends and you turn left on Gilkey Run Rd. - very steep!
- 3.6 mi.** - Hand off at the wonderful Heaven Hill Bourbon Heritage Center



GPS START 37.833866,-85.473694 **END** 37.793144,-85.464701



5.2 Miles - Little Pottershop of Horrors!

Leg 4 (D)

After a hairy start, most of this leg is run on thin country roads.

0.0 mi. - Exit distillery and continue straight onto KY-49 (Loretto Rd /Parkview Ave)

1.3 mi. - Turn right at US-150 (Springfield Rd / E Stephen Foster Ave) @ McDonalds

SPECIAL NOTE Carefully cross and run with traffic for this short distance

1.4 mi. - Slight right at Pottershop Loop Rd (first right)

1.8 mi. - Right at Pottershop Rd

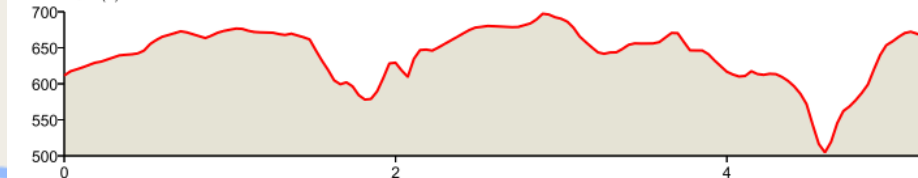
3.0 mi. - Cross under Blue Grass Parkway.

5.2 mi. - Exchange zone at Greer Lane

VANS - Do not follow runners! At 1.3 miles (McDonalds) continue on US-150 for 4.2 miles before turning right on Hwy-605 (Manton Rd). Take second right onto Greer Lane. Park on RIGHT side of Greer only. Absolutely NO parking on left side of road or in driveways.

GPS START 37.793144,-85.464701 END 37.762910,-85.423520

ELEVATION (ft)



4.6 Miles - Little Pottershop of Horrors, the Sequel

Leg 5 (D)

The country roads get thinner and lonelier.

0.0 mi. - Start at Greer Lane and continue on Pottershop Rd

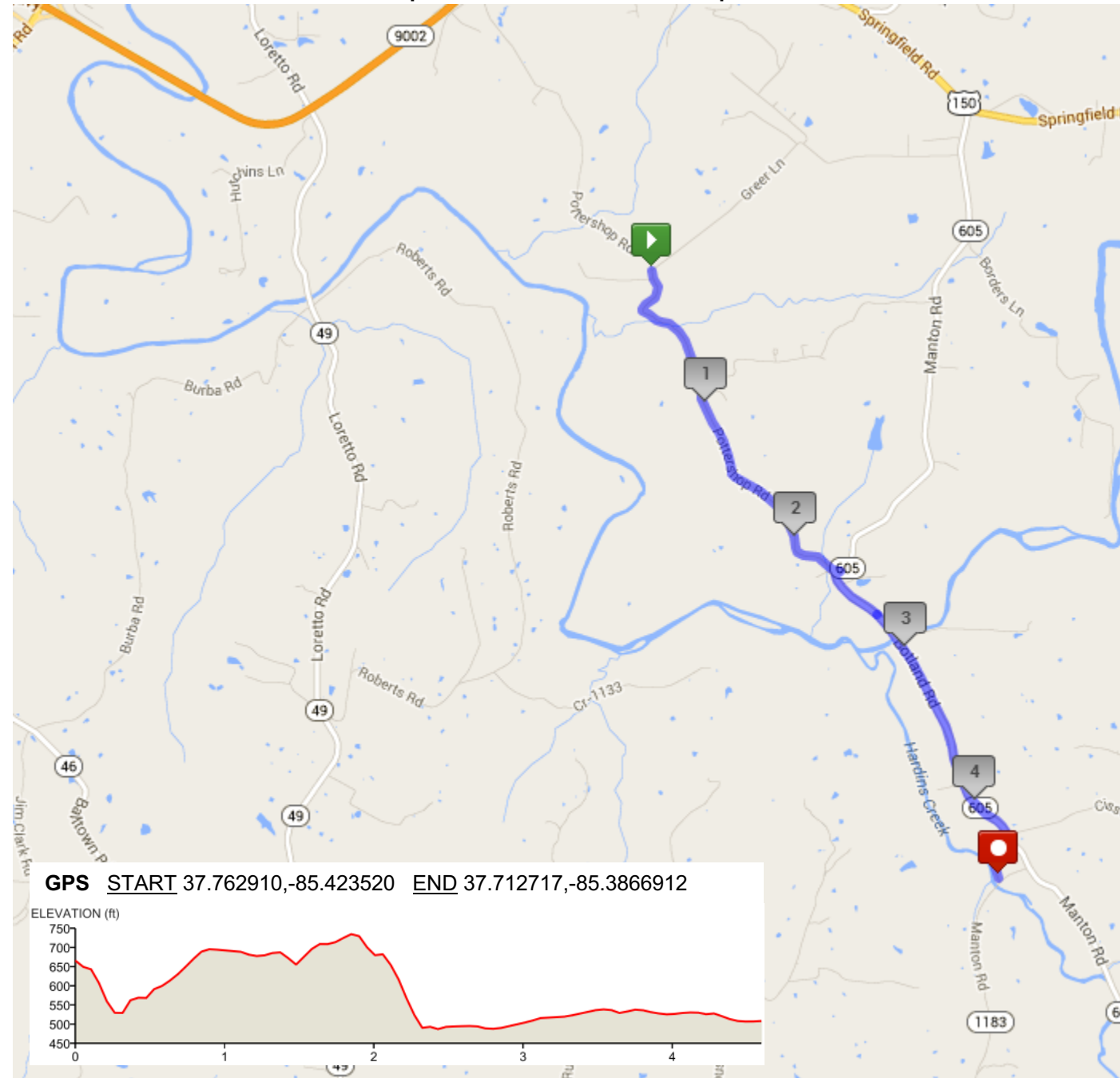
1.9 mi. - Begin steep descent with amazing view

2.4 mi. - Turn right on KY-605, - but there is no sign. Be careful! You cannot see far up KY-605 for oncoming traffic. Stay on the right until you round the immediate curve

2.8 mi. - Enter Washington County

4.2 mi. - Turn right on KY-1183 and run into the community of Manton

4.6 mi. - Exchange is on KY-1183 just past Holy Rosary Church



6.2 Miles - Wax On

Leg 6 (M)

More of the same...thin country roads with not a soul in sight until you reach the always festive Makers Mark. Use caution from mile 2 to 3, as KY-152 is thin and does have some traffic.

0.0 mi. - Take immediate left on KY-1183 (Manton Spur Rd)

0.2 mi. - Turn right on KY-605 (Manton-Loretto Rd)

2.5 mi. - At stop sign, turn right on KY-152 (no sign) and immediately cross a bridge

3.1 mi. - Rock-faced hill on your left, prepare to turn left when it opens up again

3.3 mi. - Turn left on the first road you reach - Maker's Mark Rd. It is easy to miss. If you miss this turn, you will cross a concrete bridge ... turn around!

5.4 mi. - Continue straight across bridge (another road shoots off to the left)

5.9 mi. - Cross bridge and turn right into Maker's Mark Distillery

6.2 mi. - Exchange at entrance to sidewalk

