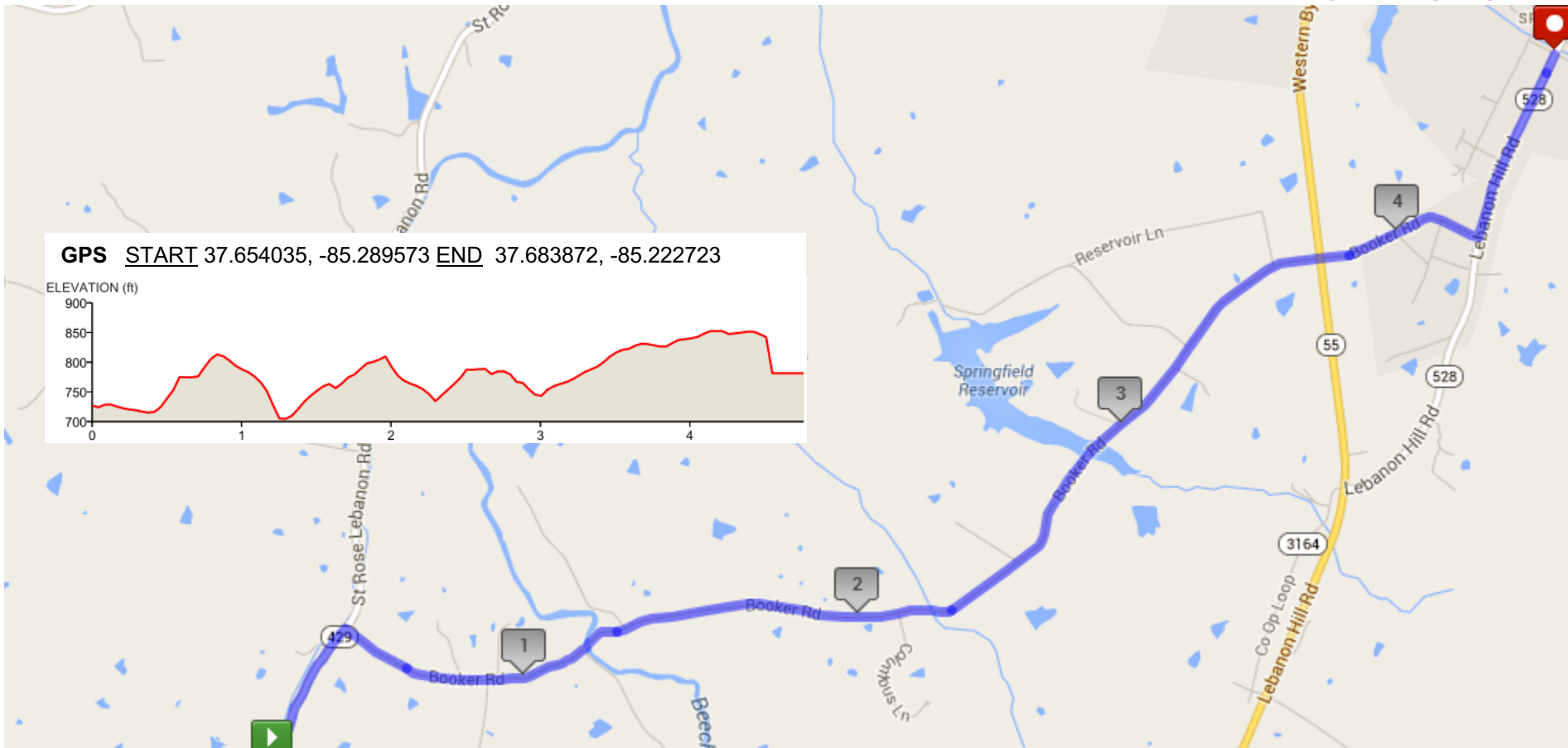


A tough climb out of the wonders of Maker's on very thin and curvy roads. You may be in the center of the state geographically, but some may say you are in the middle of nowhere.

- 0.0 mi.** - Exit Maker's Mark by taking a sharp left after the covered bridge and an immediate second left
- 0.4 mi.** - Take a right on Burkes Spring Rd
- 1.0 mi.** - Pass Boss Lockett Rd on left
- 3.4 mi.** - You are in the geographical center of Kentucky!
- 3.5 mi.** - At stop sign, turn left on KY-429 (no sign)
- 4.9 mi.** - Exchange point is on left at Smith Rd

## 4.8 Miles - Striding Toward Springfield

## Leg 8 (D)



Hilly course over country roads all the way to the city of Springfield. Notice how the map route mirrors the elevation chart ... upward! Have fun.

**0.4 mi.** - Turn right on Booker Rd.

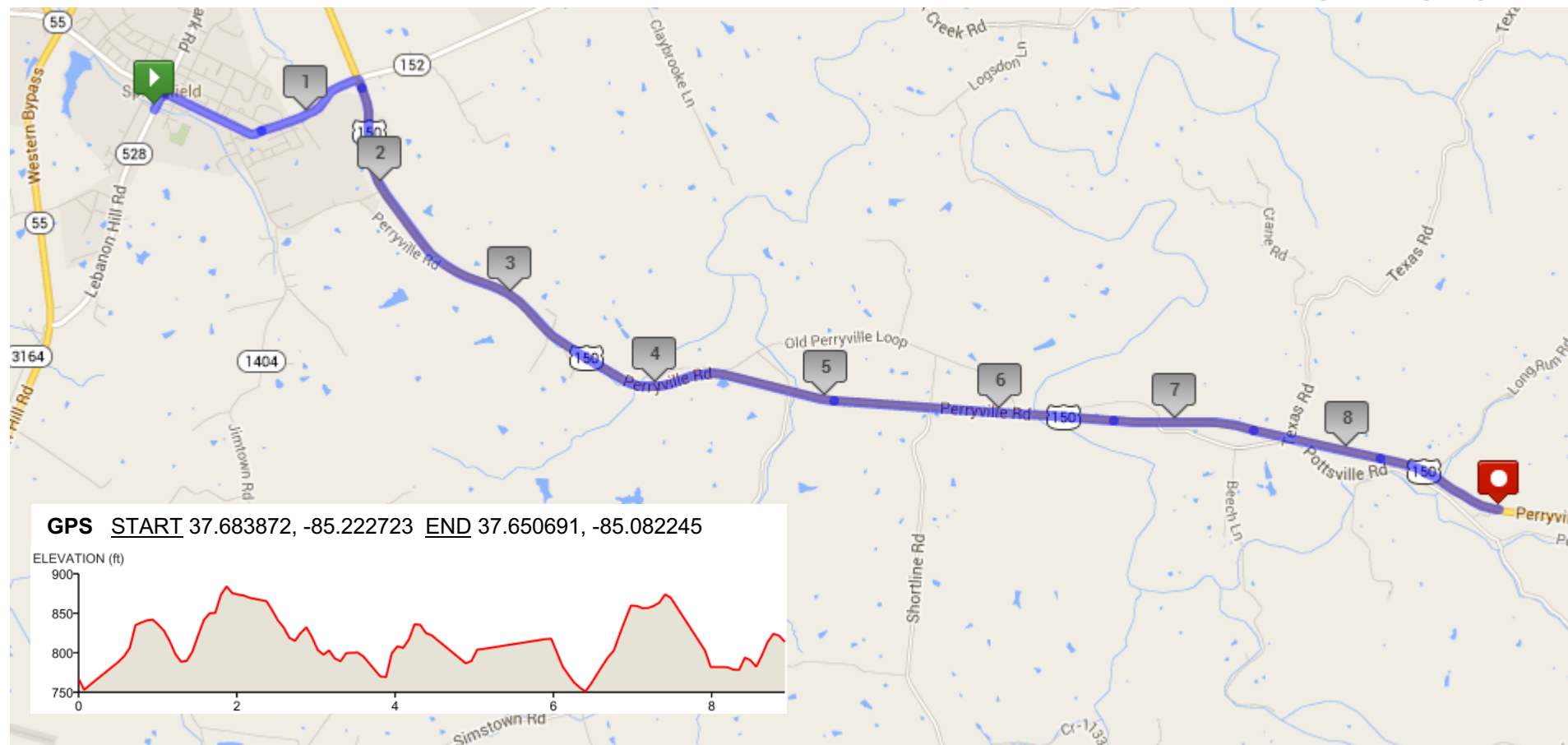
**1.3 mi.** - Cross Beech Fork Creek

**2.8 mi.** - Cross the Springfield Reservoir

**3.7 mi.** - Continue straight – CAREFULLY crossing a busy Hwy-55

**4.2 mi.** - Turn left on Lebanon Hill Rd

**4.8 mi.** - Handoff is at the Springfield Farmers Market on Depot Street

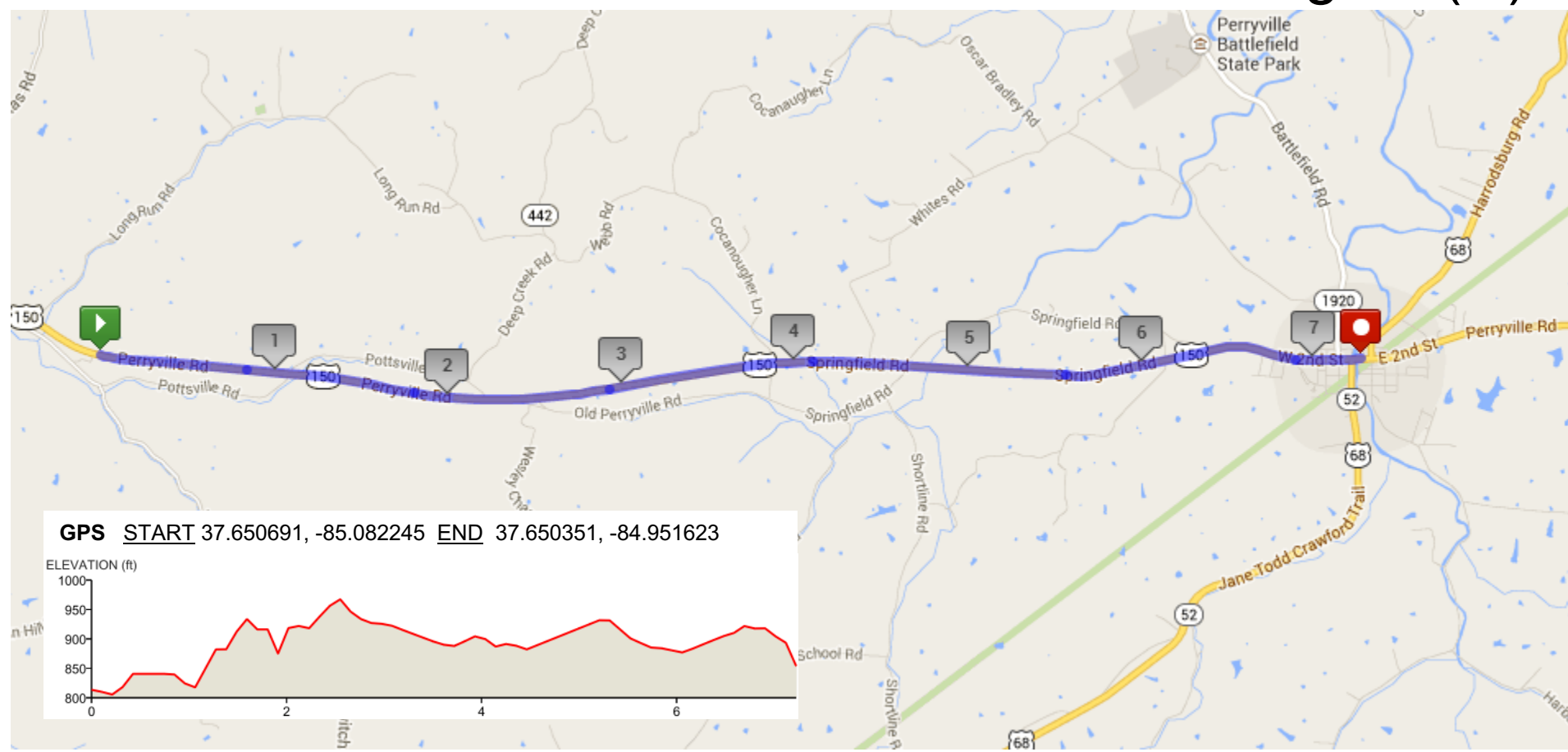


After a trip through the community of Springfield, this long leg runs down a wide-shouldered US-150 pass the small community of Texas, KY

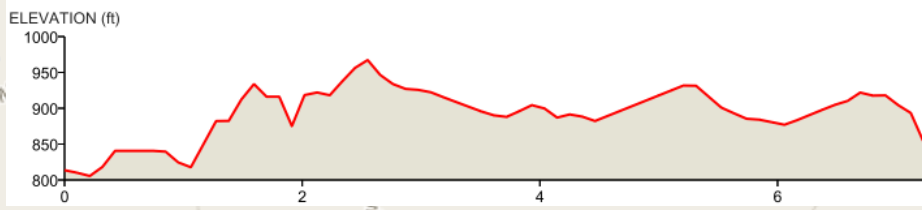
- 0.0 mi.** - Runners begin by first crossing, and then turning right on Main Street
- 0.6 mi.** - At flashing yellow light continue straight as Main becomes KY-152 (Mackville Rd)
- 1.4 mi.** - Carefully cross US-150 (those cars are rolling!) and turn right
- 2.9 mi.** - Pass Happy Stop Gas Station on the left
- 6.1 mi.** - Pass the Bethlehem Baptist Church high on the left
- 8.9 mi.** - Finally reach the exchange area in front of New Beginning Church

# 7.2 Miles - Battle to Perryville

# Leg 10 (D)



GPS START 37.650691, -85.082245 END 37.650351, -84.951623



It's hard to get lost on this one – simply go straight down US-150; shoulders are extra wide and the views are nice.

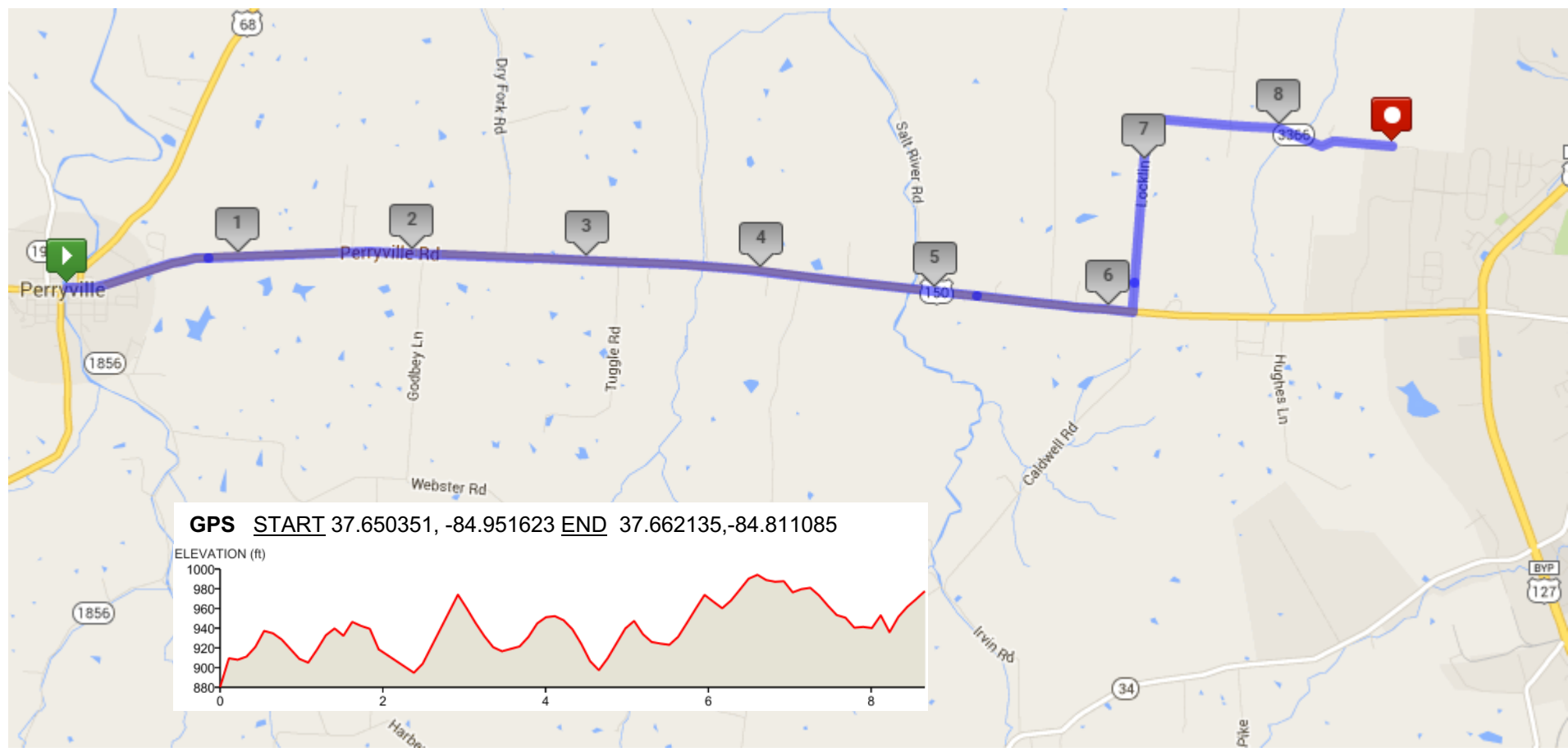
**3.8 mi.** - Pass Cocanougher Lane on both sides of the road – over halfway there!

**4.9 mi.** - That sweet wide shoulder ends

**7.2 mi.** - Exchange point sits near the bridge at US-150 and Historic Merchant's Row

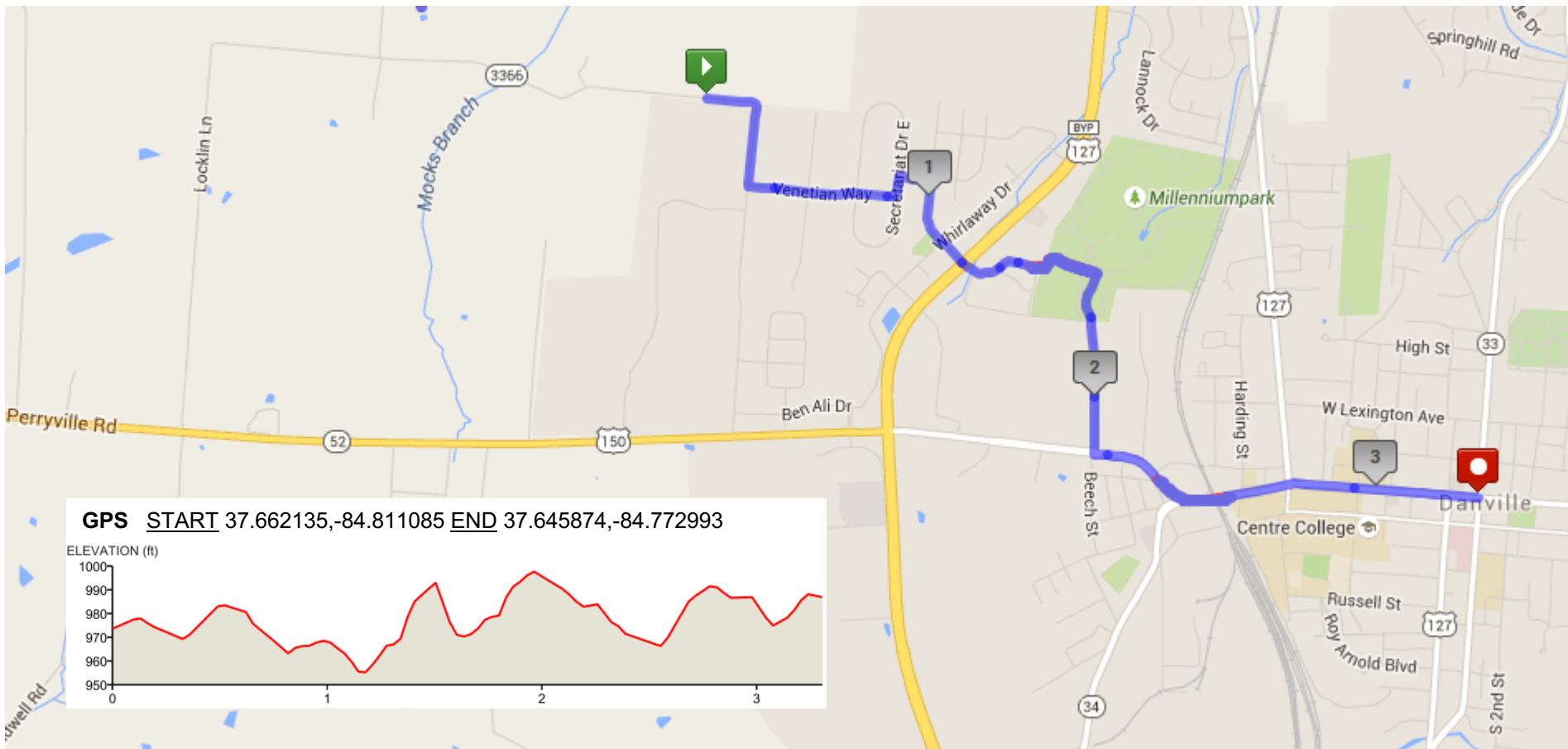
# 8.6 Miles - Locklin Lane Landing

# Leg 11 (M)



- 1.5 mi. - Hayes Ln on the left
- 2.5 mi. - Dry Fork Rd on left
- 4.9 mi. - Cross the Salt River below
- 6.2 mi. - Turn left on Locklin Lane
- 7.2 mi. - 90 degree right curve, continue on Locklin Lane
- 8.6 mi. - Exchange before 90 degree right curve

**VANS** - Exit the parking area at Exchange 11 by turning right and continuing on Bluegrass Pike for approx. 0.8 miles until you return to US-150. Turn left on US-150 and drive into Danville.



Other than a little zig-zag through a residential area and some craziness getting through the bypass on the edge of town, you have a short jog into one of the most charming cities anywhere!

**0.1 mi.** - Take 90 degree right turn immediately after leaving Exchange 11

**0.3 mi.** - Turn left on Venetian Way and follow until it ends

**0.7 mi.** - At end of Venetian Way, turn left on Secretariat Drive E

**0.8 mi.** - Turn on next right on Pleasant Colony

**0.9 mi.** - Turn at next right on Man O'War Drive

**1.3 mi.** - Go straight through US-127 Bypass intersection (obeying traffic signals!) , then follow signs through Fairgrounds and Millennium Park

**2.2 mi.** - Turn left on US-150 Business (Main Street)

**3.3 mi.** - Exchange on Main Street in the middle of town