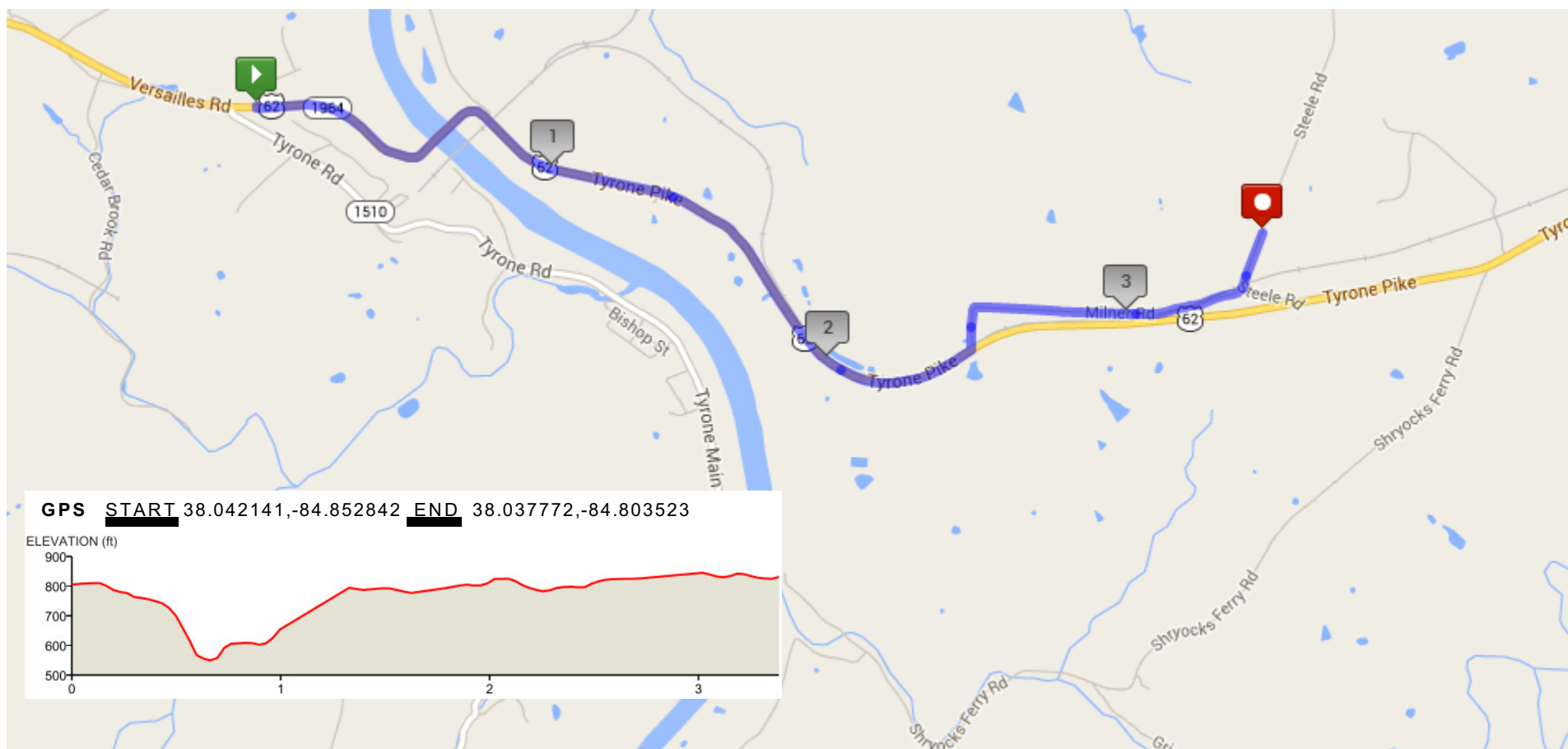


## 3.4 Miles - Don't Gorge Yourself

# Leg 25 (E)



The majority of this short leg runs along a very narrow road and crosses a bridge HIGH above the Kentucky River. In fact, the railroad bridge to your right is known as High Bridge because at the time it was built, it was the highest railroad bridge in America.

**0.0 mi.** - Exit Wild Turkey and head across this crazy “S” shaped bridge!

**0.4 mi.** - Cross narrow “S” shaped bridge over the KY River. Be very careful. Stop if you meet a vehicle that cannot or will not give you room.

**2.2 mi.** - Turn left on Milner Road

**3.1 mi.** - Turn left on Steele Road and cross RR tracks and proceed to the exchange.

**VANS** - Do NOT follow runner at left hand turn on Milner Rd. Instead, continue another mile up US-62 to turn left on Steele Rd to reach exchange parking.

## 7.7 Miles - Welcome to Horse Country

# Leg 26 (D)

Long leg, but it is a peaceful gem; the roads are narrow, but the beautiful scenery of horse country is a delight! The last mile is run on a bike path.

**2.9 mi.** - Turn right on KY-1964 (Clifton Road)

**6.5 mi.** - Turn right on the Falling Springs Bike Path

**7.4 mi.** - Exit the bike path into the parking lot

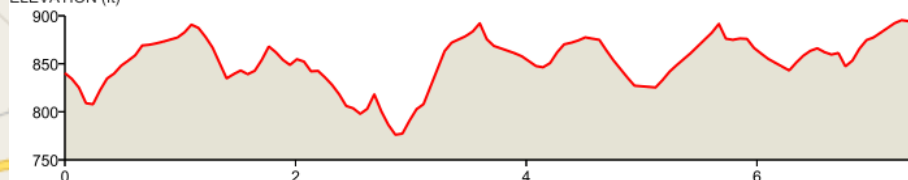
**7.5 mi.** - Exit the parking lot by turning right onto Beasley Rd

**7.6 mi.** - Turn left on the Avenue of Champions

**VANS** - Do NOT follow your runner! Instead, exit parking by turning left and left again onto US-62. Follow this road for about two and a half miles before turning left on **Beasley Road** into the Woodford County Park / Falling Springs Park and Rec Center.

GPS **START** 38.037772,-84.803523 **END** 38.046041,-84.756925

ELEVATION (ft)



# 5.3 Miles - Scotts Ferry Free-For-All

# Leg 27 (M)

The first section of this leg runs on a bike path before taking a narrow, but thinly traveled road and turning onto a quiet residential road.

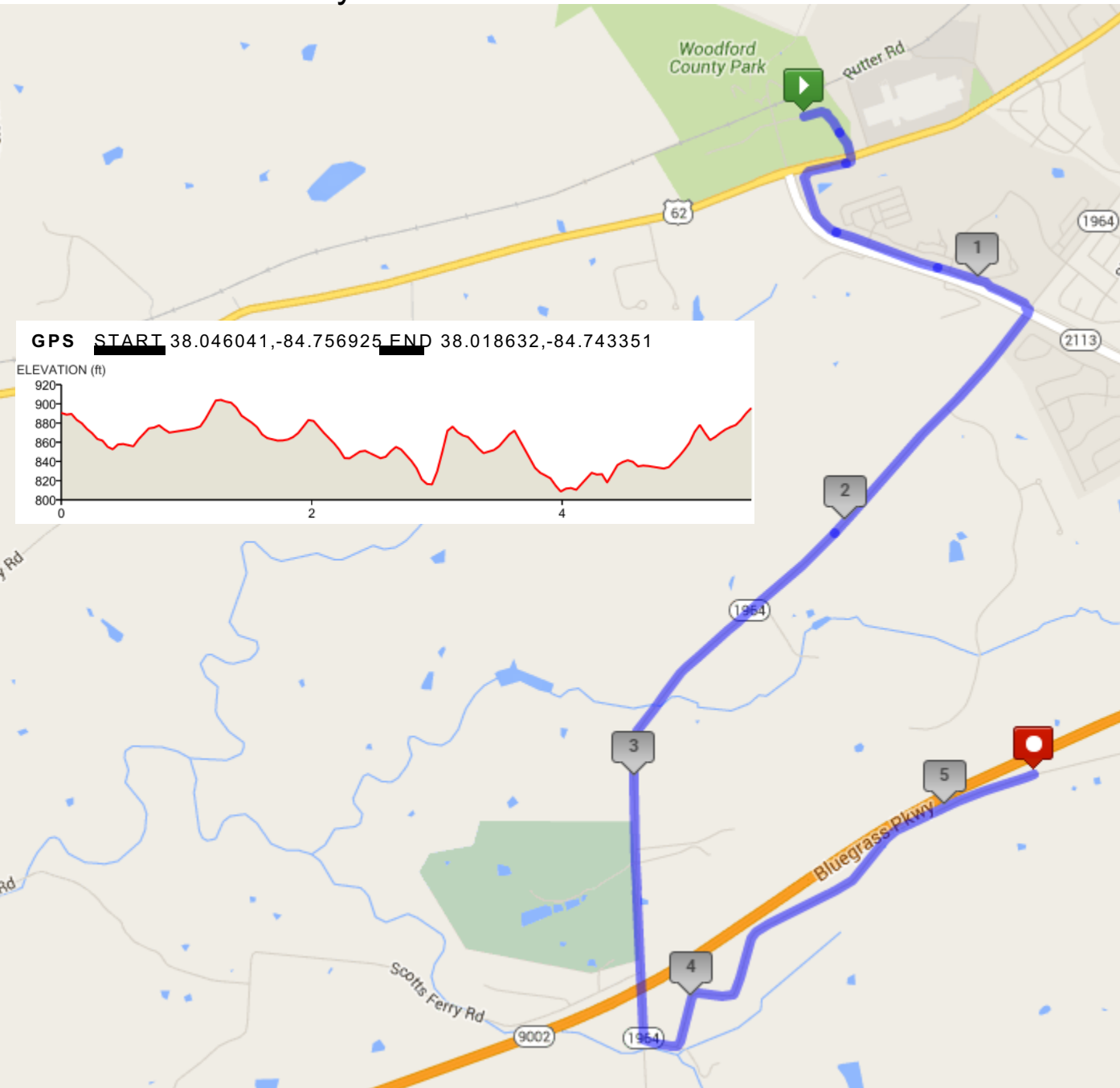
**0.2 mi.** - Transition off the Avenue of Champions and re-join the bike path as it crosses US-62

**1.2 mi.** - Once past the middle school on the left, cross the road and turn right on KY-1964 (McCowans Ferry Rd)

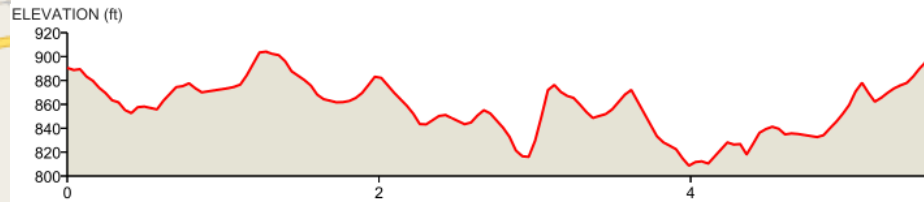
**3.2 mi.** - Pass Woodford County Country Club on the right

**3.8 mi.** - Turn left on Scotts Ferry Rd East

**5.3 mi.** - Hand off my friend!



GPS **START** 38.046041,-84.756925 **END** 38.018632,-84.743351

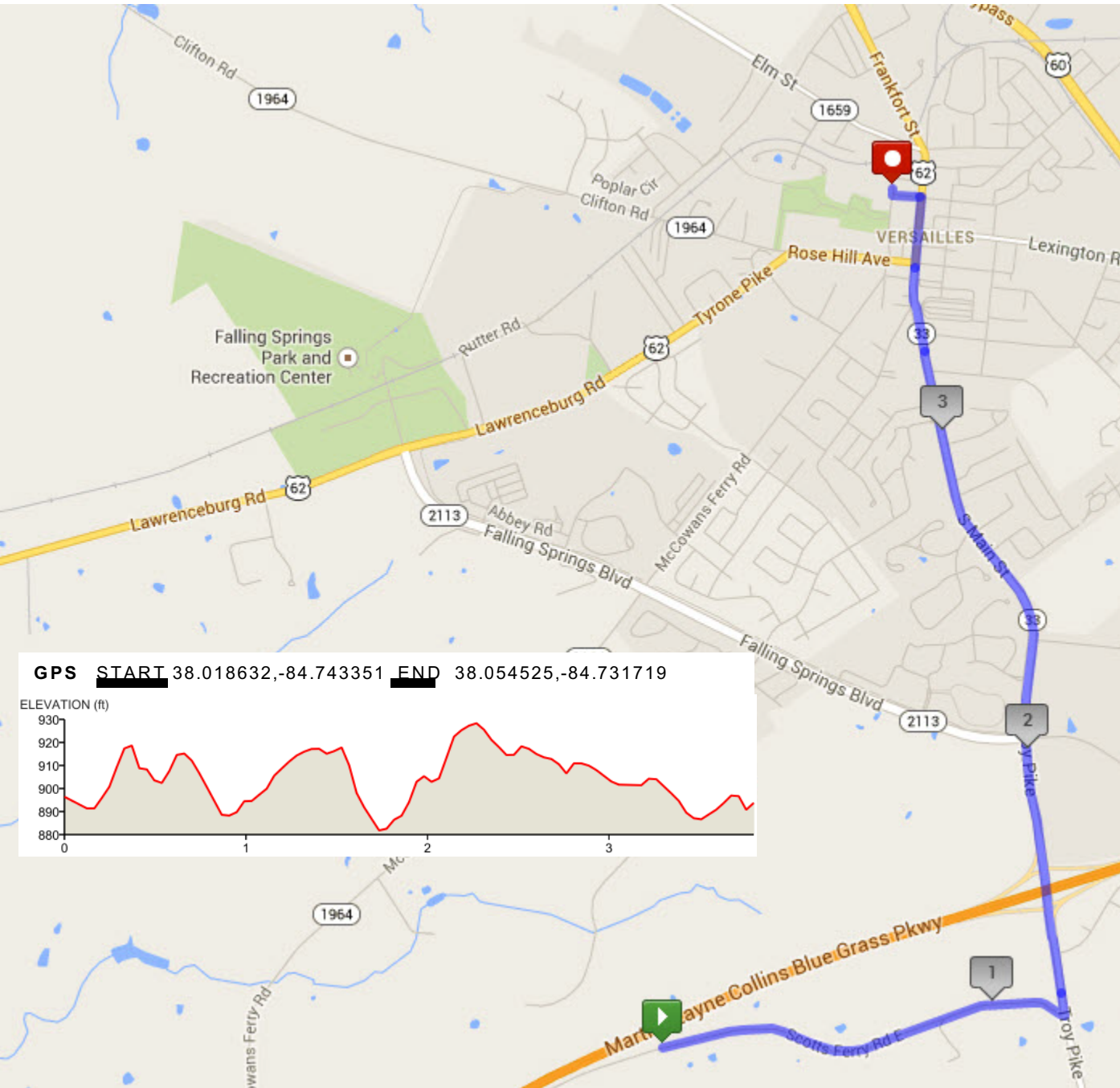


### 3.8 Miles - This ain't France – this is “Ver-sales”

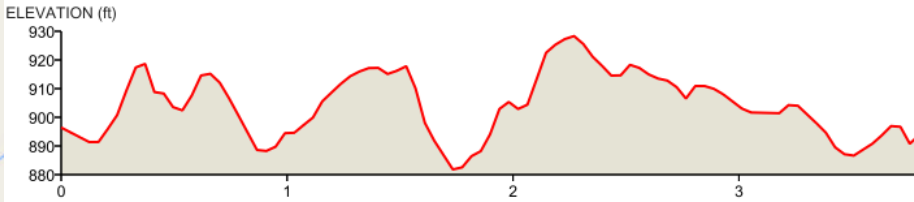
# Leg 28 (E)

This simple and short leg carries you into the quaint city of Versailles.

- 1.2 mi.** - Turn left turn on KY-33 (Troy Pike). It's a straight shot into town, but the road changes names to Main Street
- 3.4 mi.** - Enter town as you pass several traffic lights
- 3.6 mi.** - Turn left on Green Street and then right on Park Street to reach the exchange point in front of the Woodford Inn

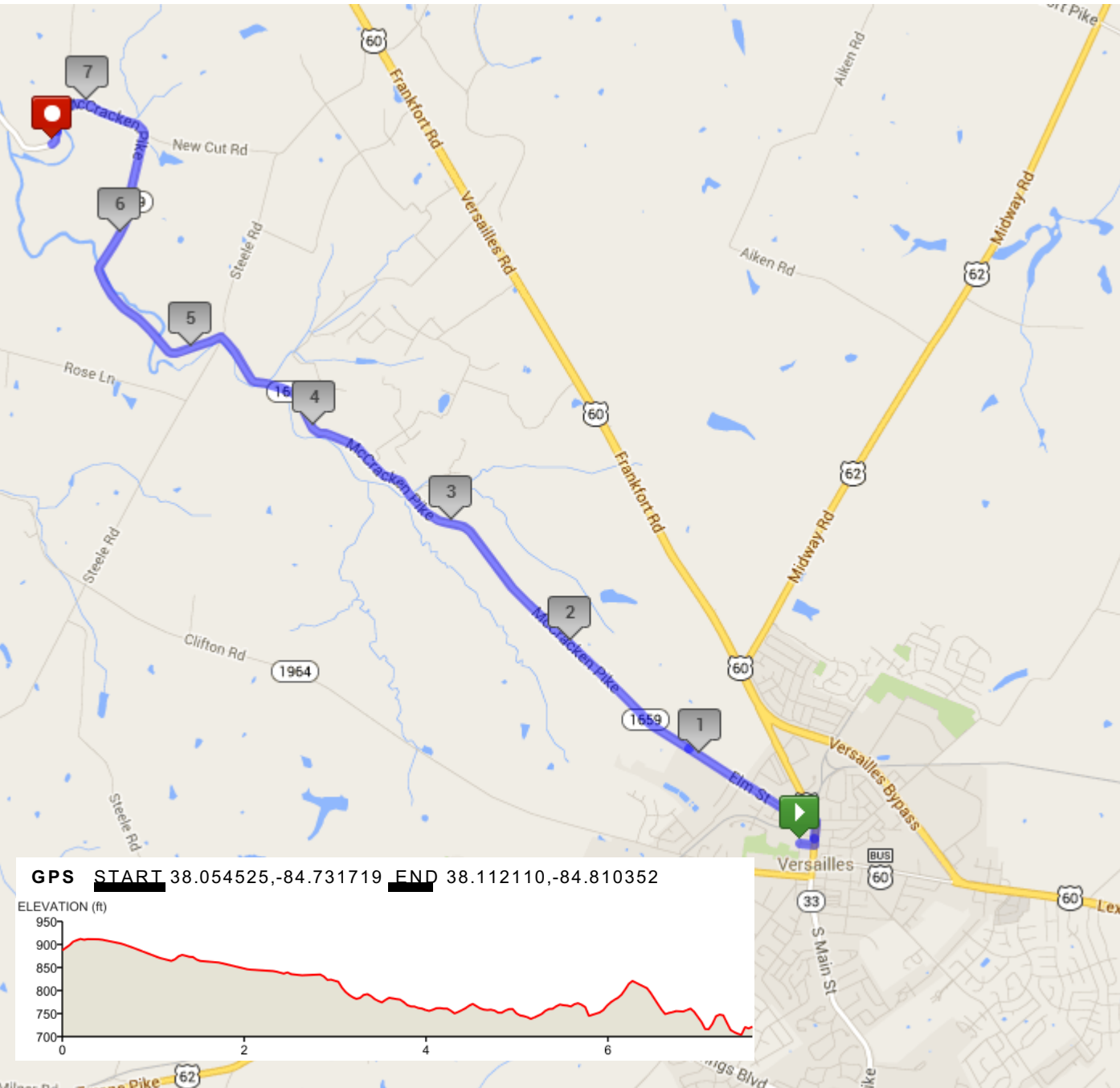


**GPS START** 38.018632,-84.743351 **END** 38.054525,-84.731719



# 7.6 Miles - Woodford Reserve

# Leg 29 (D)



Another winner - this leg exits the community of Versailles to run through gorgeous horse farms and ends at a gorgeous distillery. Life is good in Kentucky!

**0.0 mi.** - Leave the exchange by taking an immediate right and then left to rejoin Main Street

**0.2 mi.** - Take the next left on KY-1659 (Elm Street) - which will become McCracken Pike

**3.3 mi.** - Cross small stone bridge

**4.8 mi.** - Glenn's Creek Baptist Church on your left – established way back in 1801. Continue straight across Steele Rd

**6.6 mi.** - New Cut Rd on the right, but you bear left!

**7.0 mi.** - Grassy Springs Rd on the right, but continue straight. . .and up a hill

**7.4 mi.** - To reach exchange zone, turn left at main entrance to Woodford and follow road down hill to the barrel houses at the bottom of the distillery

**VANS** - Heed the directions of the parking officials or pay with your lives...ok, maybe not death, but serious time penalties!

## 5.0 Miles - In Like a Lamb, Out Like a Lion

# Leg 30 (D)

Enjoy a wonderful start, but don't let the beginning lull you into a false sense of security. When you make the turn onto Duncan Road, prepare to suffer. As Mr. T says, "I pity the fool!"

**0.0 mi.** - Leg begins along Glenn's Creek before turning

left on KY-1659 (McCracken Pike)  
**1.0 mi.** - Continue straight on KY-1659 past Watts Ferry Rd on left

**2.6 mi.** - In the small community of Millville, turn right on KY-1681 (Duncan Road) and prepare for a long, steep and certainly painful climb

**4.9 mi.** - Exchange at Englewood Drive.

