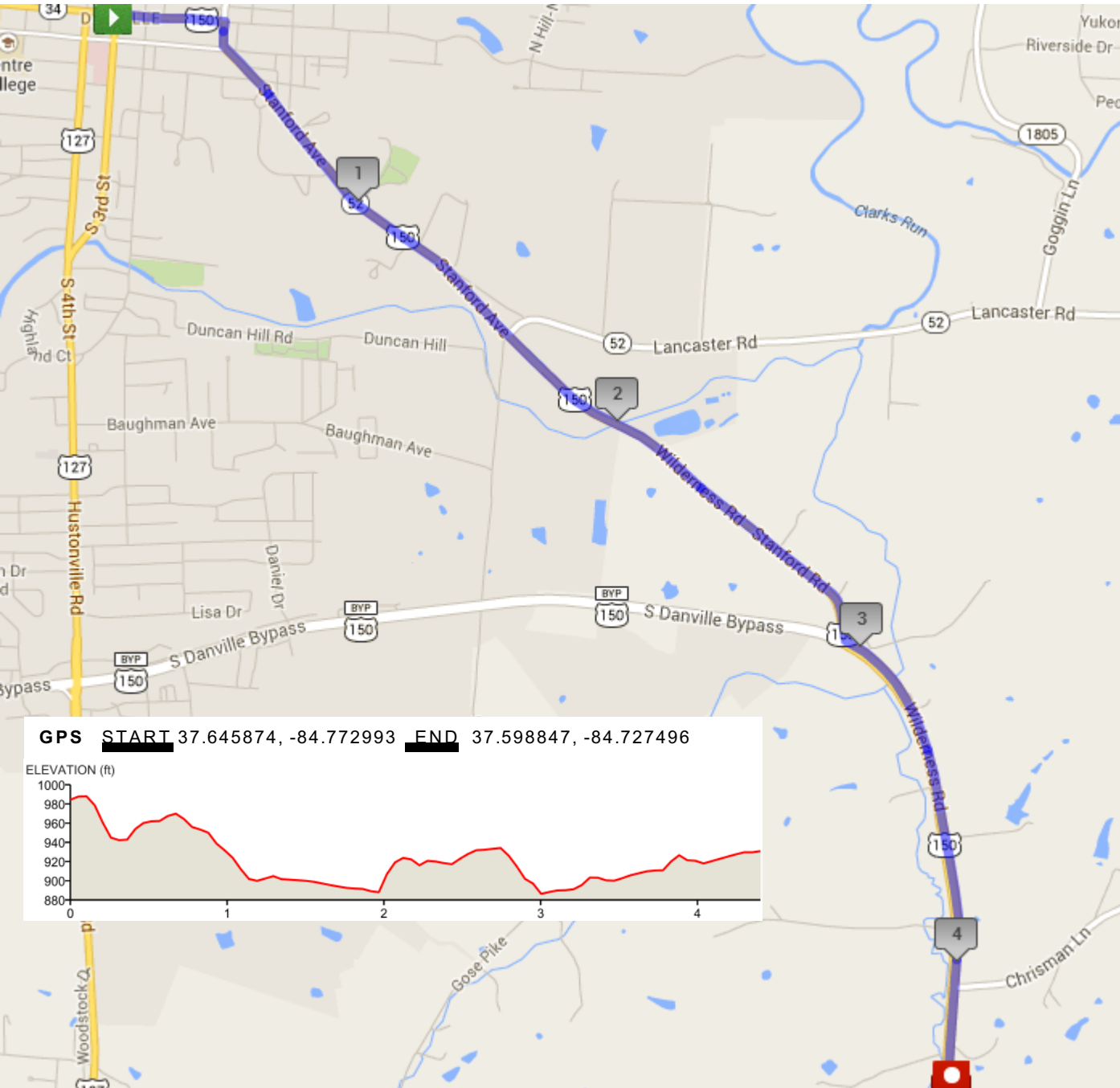


Leg 13 (E)

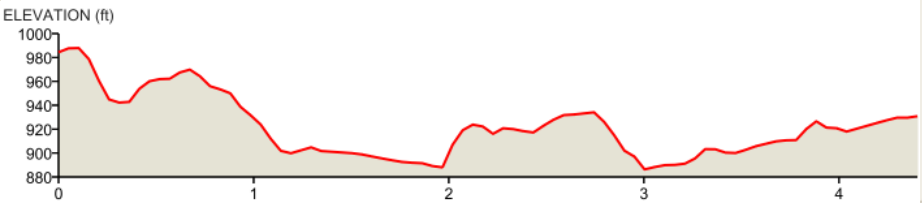
A relatively easy leg as you exit Danville and rejoin the wide-shouldered US-150.

- 0.3 mi.** - At the edge of town, continue to follow US-150 by turning right
- 1.1 mi.** - Pass Pioneer Playhouse on left
- 1.5 mi.** - Continue straight on US-150 through KY-52 intersection
- 3.0 mi.** - Turn left at East US-150 (Stanford Rd / Wilderness Rd)
- 4.5 mi.** - Exchange point is at the Willow Grove Baptist Church parking lot

4.5 Miles - Outskirts of Danville



GPS START 37.645874, -84.772993 END 37.598847, -84.727496

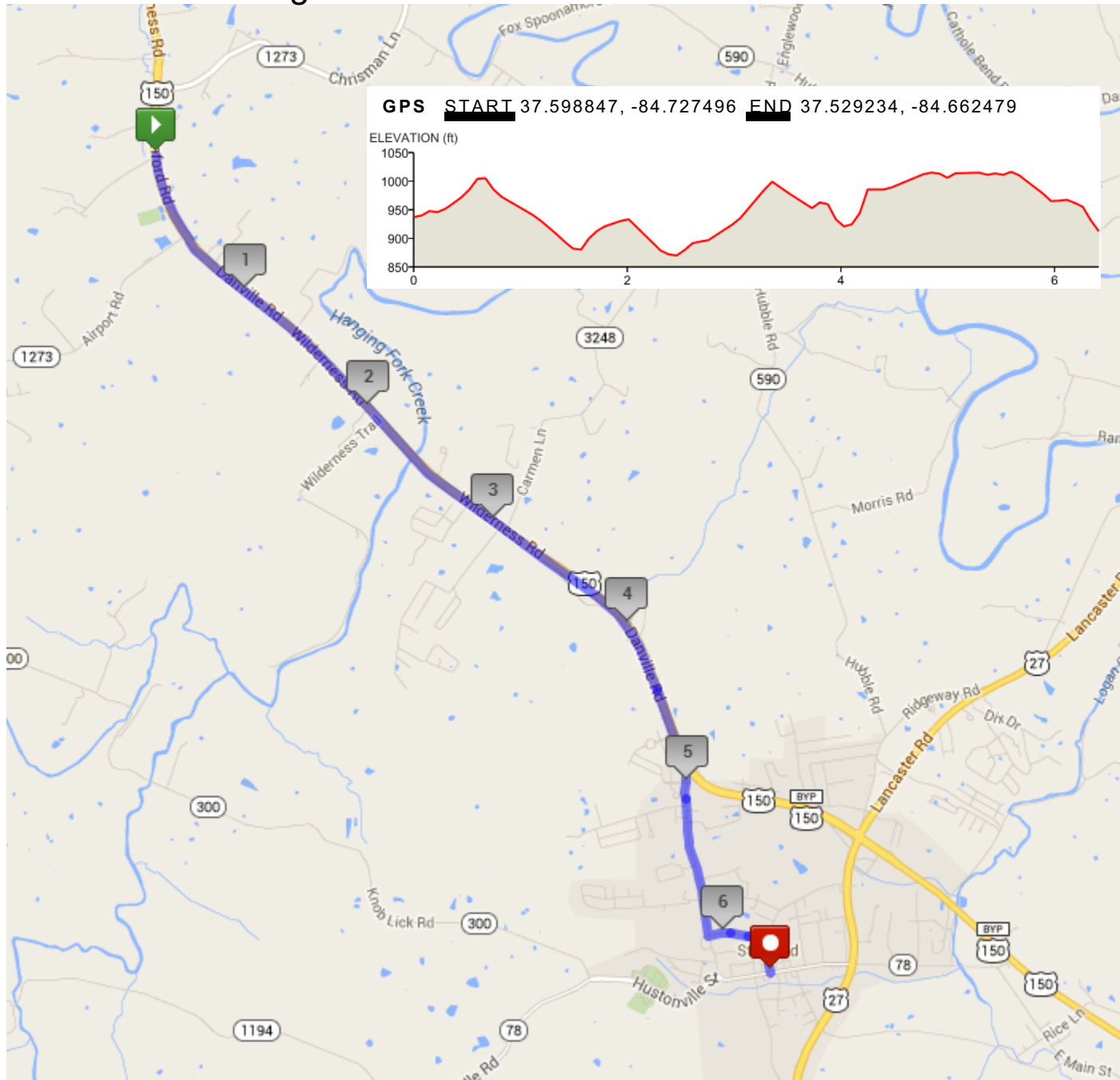
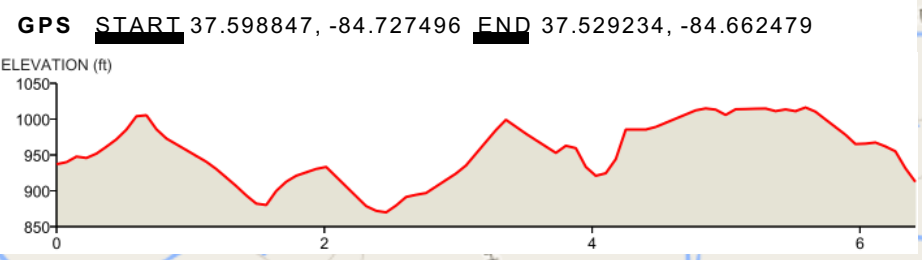


6.6 Miles - Standing Fort

Leg 14 (D)

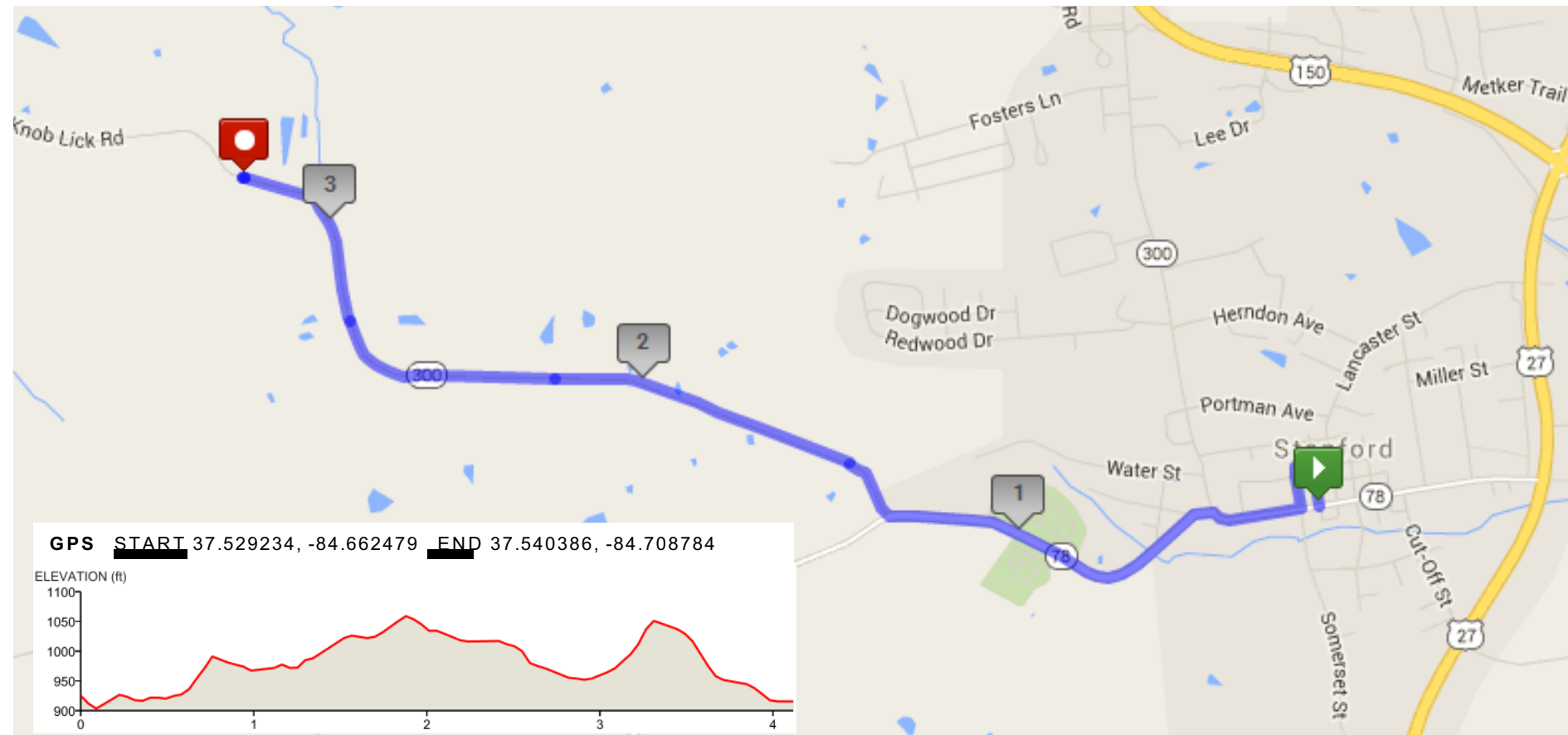
Rated "Difficult," but it isn't so bad. The road is wide and Stanford's Main Street is very welcoming.

- 0.0 mi.** - Continue east on US-150 working a gradual uphill climb into Lincoln County
- 0.7 mi.** - Rewarded with a nice downhill section
- 2.2 mi.** - Cross concrete bridge
- 4.5 mi.** - Pass shopping center on right.
- 4.7 mi.** - Cross US-150, veer right and follow sign for KY-300, turning at the Sunset Motor Lodge; this is Danville Ave, sidewalk soon appears
- 5.8 mi.** - Left onto Portman Ave. Board of Education will be on your right
- 6.2 mi.** - At stop sign, take a right onto Lancaster Street
- 6.5 mi.** - Right onto Main Street
- 6.6 mi.** - Exchange at Depot Street



3.2 Miles - Dark & Lonely

Leg 15 (E)



Once you leave Stanford behind, this leg runs on narrow country roads in serious darkness – but it is mercifully short!

0.0 mi. - Take immediate right onto Depot Street - and up a hill

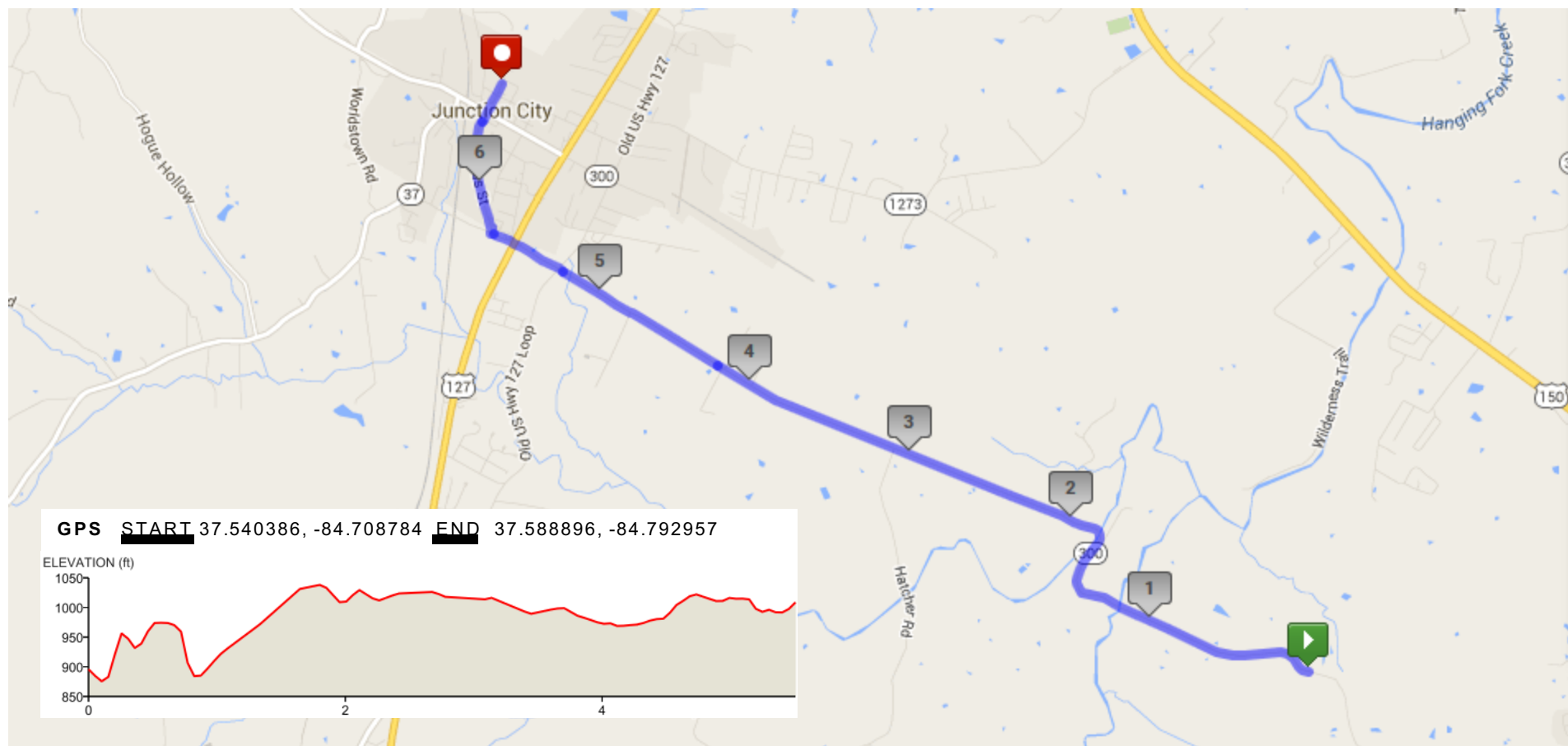
0.1 mi - Turn left on Mill Street, follow road as it makes a 90 degree left turn past an old mill (hence the name “Mill Street”)

0.24 mi. - Turn right on Main Street

0.4 mi. - Turn left on KY-78 / 300, passing 3 graveyards over the next 0.5 mile. Spooky!

1.3 mi. - Veer / turn right onto KY-300. Do NOT continue on KY-78

1.3 – 3.2 mi. - Lots of tight curves, rolling hills



The narrow roads and darkness continue, but as you approach US-127 be alert. If you are not cautious you could be lost in the night!

2.1 mi. - Knob Lick Farm. No further comment

4.8 mi. - Entrance to Traveler's Rest State Historic Site

5.3 mi. - Straight through stop sign to US-127. Do **NOT** continue to follow KY-300, which turns right

5.6 mi. - Carefully cross US-127 near the Shell gas station at flashing yellow light

5.7 mi. - Bear right at 45 degrees onto Lucas Street and continue until you reach the exchange near the elementary school

VANS - Follow runners route until US-127. You must turn right on US-127 and then left at the next traffic light on Shelby Street. Proceed a few blocks and turn right on Lucas Street (DO NOT turn on School Street!). When approaching Junction City Elementary School, veer right into parking area. Please do not drive on the grass and keep the noise down - This is a residential area!

Follow detailed map in Drivers' Section of the Guidebook.

5.5 Miles - Déjà vu All Over Again!

Leg 17 (M)

This leg runs from the small town of Junction City to the Centre of Danville, Let's hope some of those crazy college kids are up to cheer you on!

0.0 mi. - Take an immediate left and then a right and just follow where the road leads you

2.2 mi. - As you approach US-127 turn left to follow an access road...another quarter mile down the road turn left to enter the shoulder and follow US-127

3.4 mi. - Crossing US-150 Bypass with the traffic signal, continue straight on US-127

4.4 mi. - Turn right onto 2nd street, at the AAMCO sign; Duke's Laundry will be on your left. Cross with the traffic light.

5.4 mi. - Turn left onto Main Street, get ready to exchange.

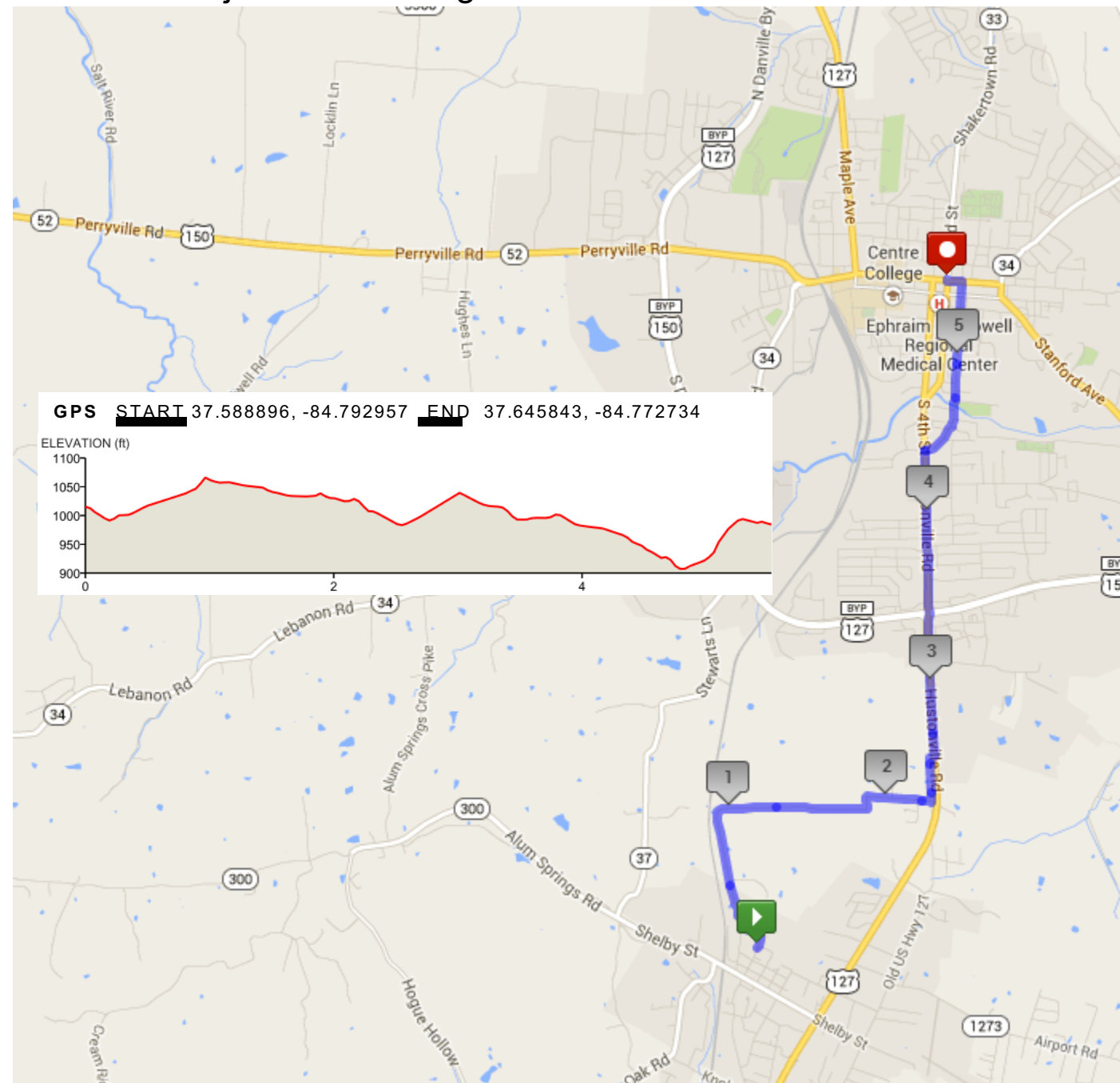
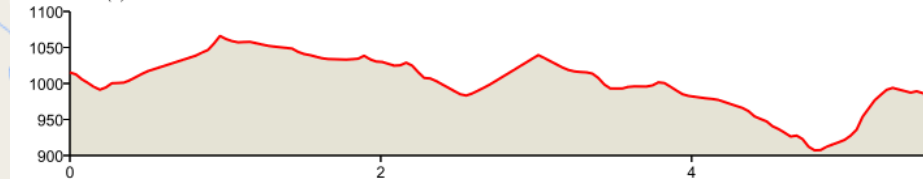
VANS - Exit exchange point at Jct. City Elementary School by

retracing the way you entered – left on Shelby Street and left onto north US-127 toward Danville. Do NOT follow runners' course.

Follow detailed map in Drivers' Section of the Guidebook.

GPS **START** 37.588896, -84.792957 **END** 37.645843, -84.772734

ELEVATION (ft)



6.2 Miles - Bright Leaf Resort

Leg 18 (M)

A run past some stately homes in Danville before hitting the 4-lane highway.

- 0.5 mi.** - Turn right onto US-127 (Maple Rd)
- 1.6 mi.** - Careful under the narrow train overpass
- 2.7 mi.** - Cross wide and busy US-127 and turn right
- 4.9 mi.** - Cross into Mercer County
- 6.2 mi.** - Exchange in front of the Bright Leaf Resort

